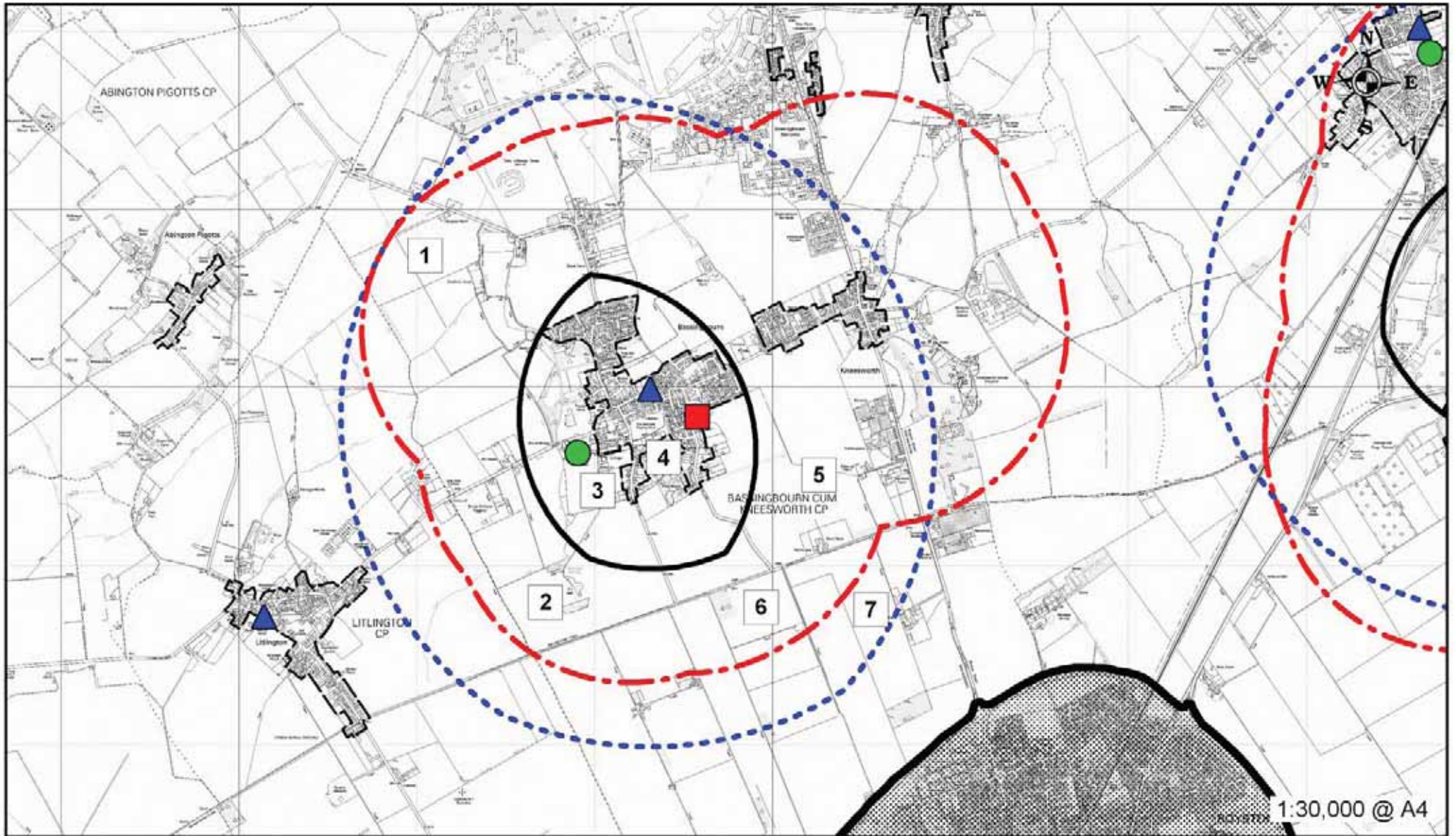


FIGURE E2 - Land owned by Cambridgeshire County Council and the 1,000m and 2,000m search areas

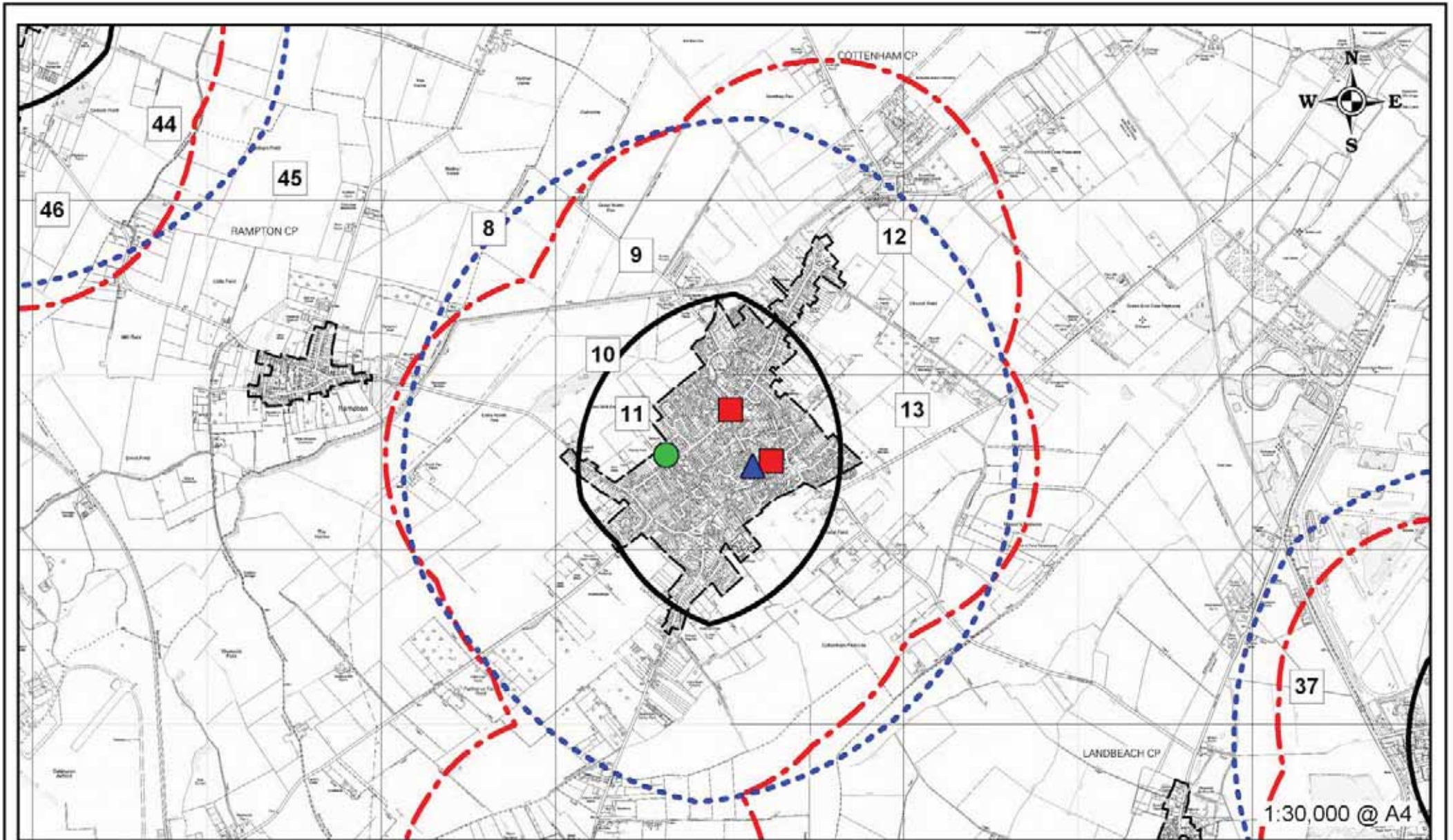




BASSINGBOURN

County Council Land within 1000m of the Development Framework and 2000m within 3 services - a General Practitioner, a Primary School and a Food Shop

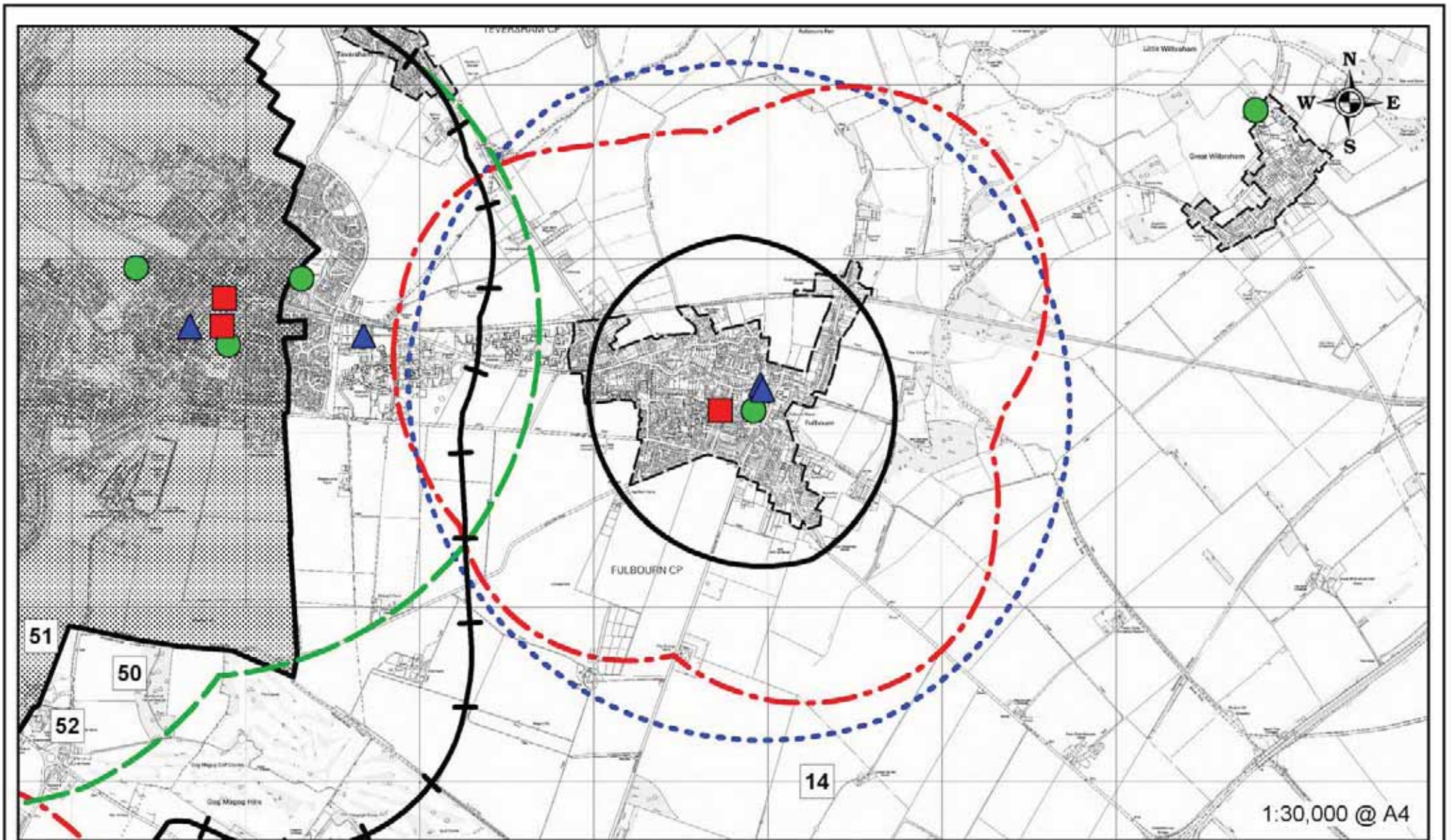




COTTENHAM

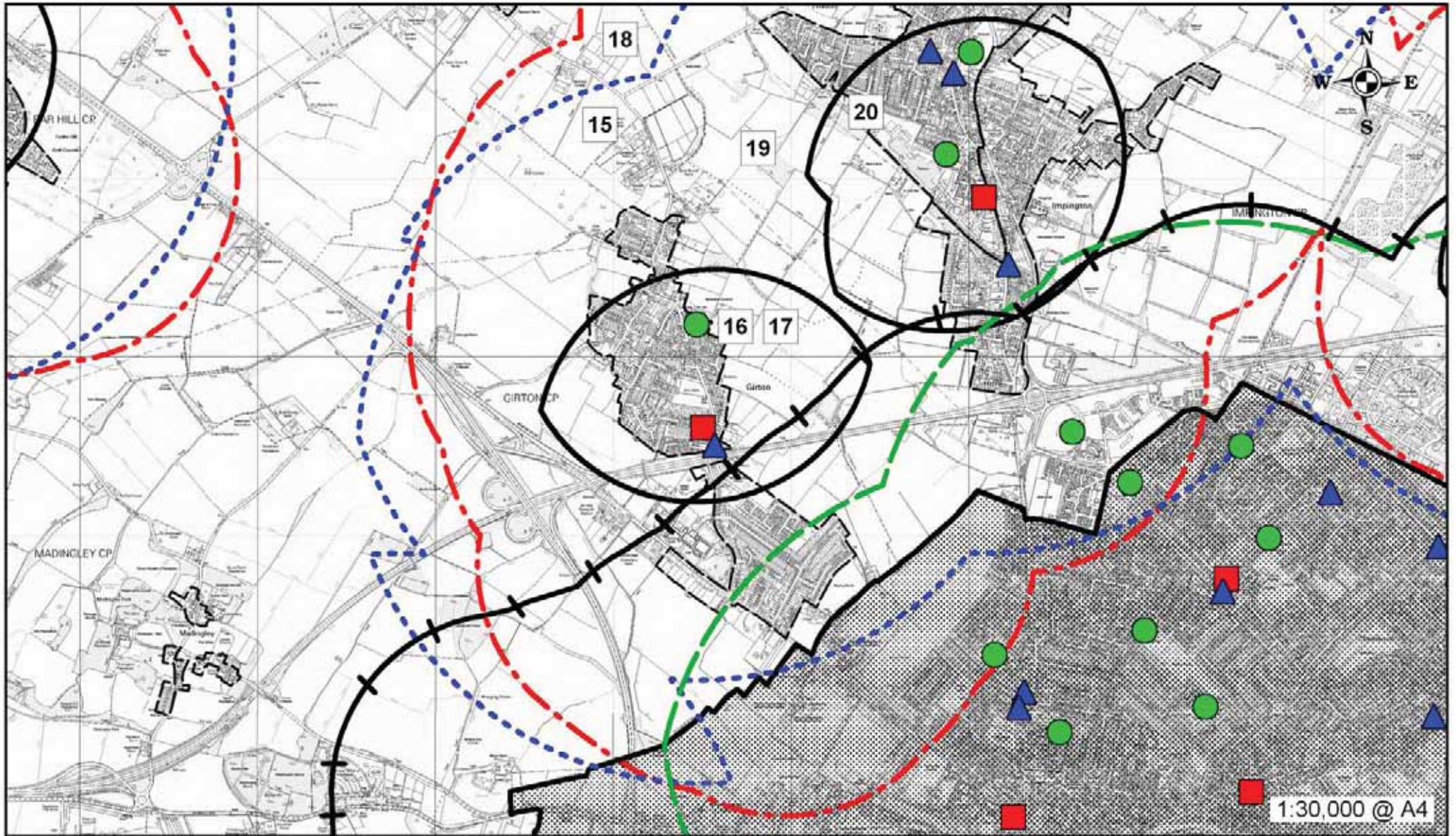
County Council Land within 1000m of the Development Framework and 2000m within 3 services - a General Practitioner, a Primary School and a Food Shop





FULBOURN

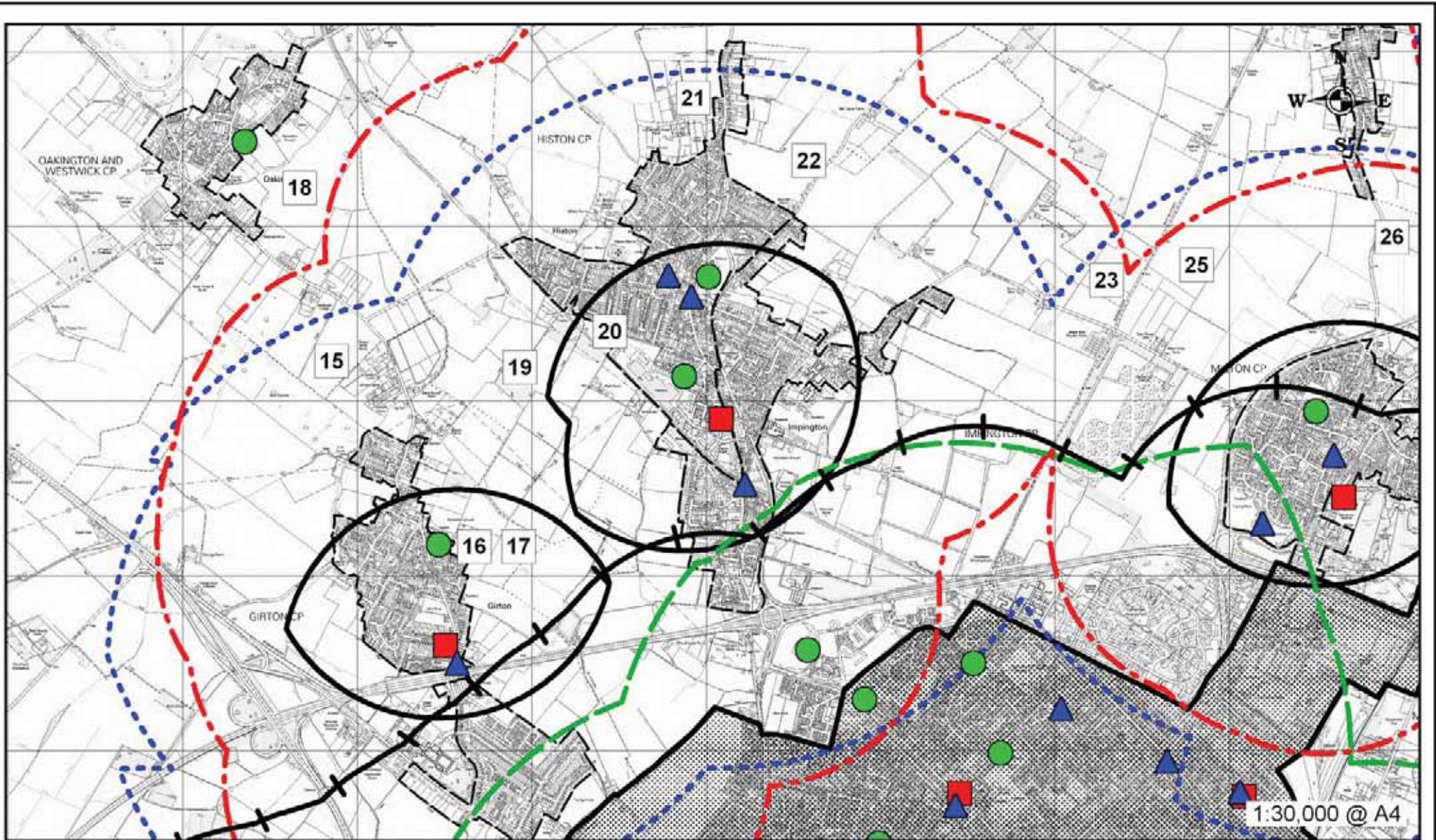
County Council Land within 1000m of the Development Framework and 2000m within 3 services - a General Practitioner, a Primary School and a Food Shop



GIRTON

County Council Land within 1000m of the Development Framework and 2000m within 3 services - a General Practitioner, a Primary School and a Food Shop

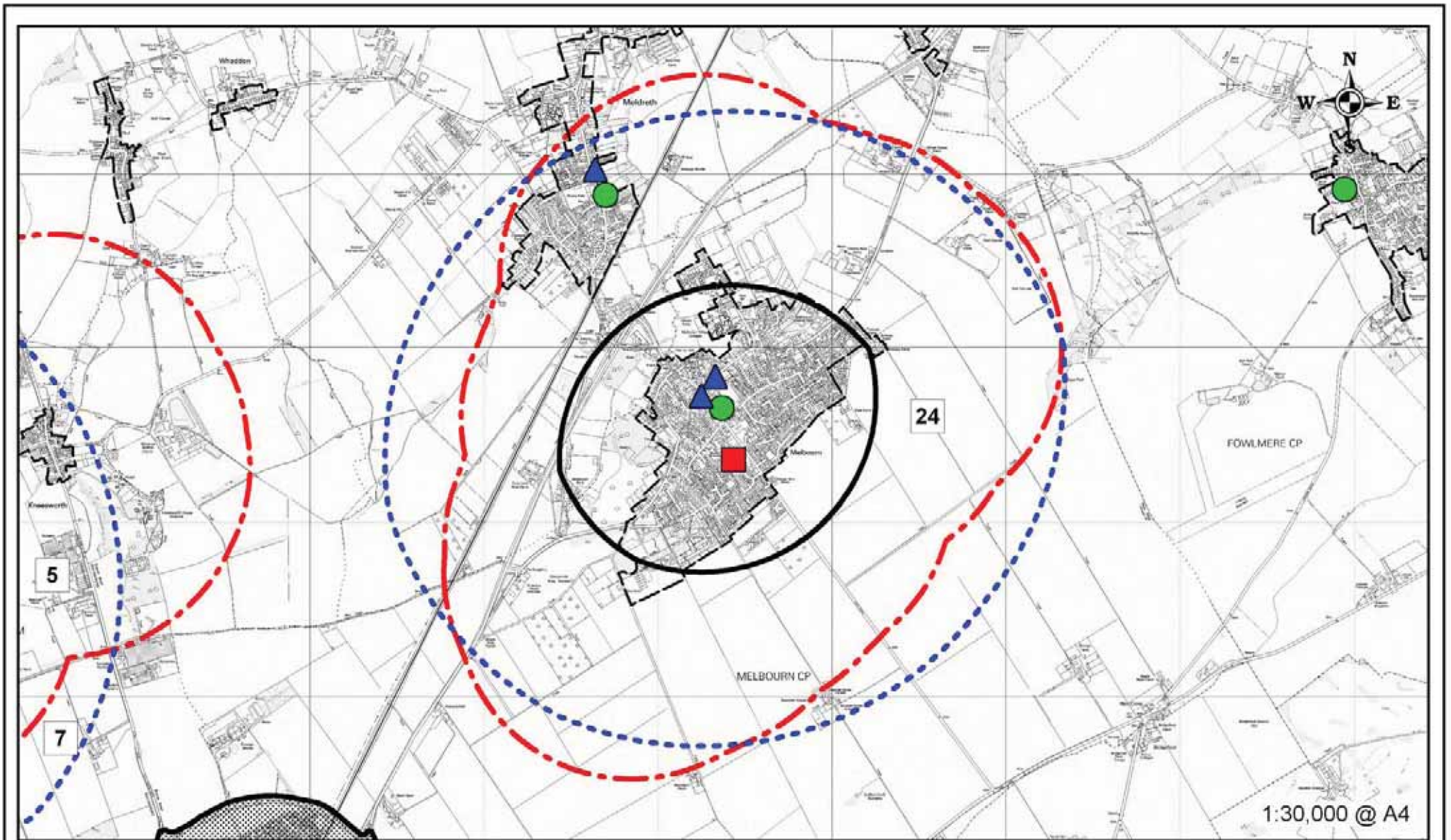




HISTON & IMPINGTON

County Council Land within 1000m of the Development Framework and 2000m within 3 services - a General Practitioner, a Primary School and a Food Shop





MELBOURN

County Council Land within 1000m of the Development Framework and 2000m within 3 services - a General Practitioner, a Primary School and a Food Shop